








Note: Nearest receiving water Pinto Gulch

Legend

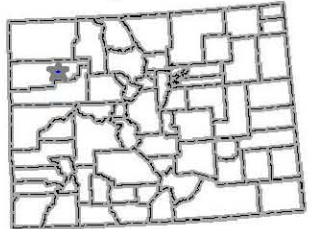
-  Ground Disturbance/Construction Site
-  Cut
-  Fill
-  Seed & Mulch
-  Berm
-  Fiber Roll
-  Culvert



Note: Total amount of disturbed area for pad and road amounts to 3.4 acres.

Not present:
-Asphalt or concrete batch plants

Project Location



Map Index Overview

C:\Projects\485_38_YCFL\LocationMap4.dwg

NE/NE Sec. 1, T1N, R98W
Rio Blanco County, CO

Site 1-2-3

Stormwater Management Plan

Company XYZ

Date: February 5, 2009

Buys & Associates, Inc.